

ENTERPRISE

inReach^{SE}



THE 100% GLOBAL SATELLITE COMMUNICATOR WITH THE INDUSTRY'S BEST TWO-WAY MESSAGING AND TRACKING.

inReach SE from DeLorme, the award-winning satellite communicator that both sends and receives text messages – all from one device that fits in the palm of your hand. Give your field team peace of mind knowing they can be tracked, reached and rescued anywhere in the world. inReach SE is the ideal solution for remote worker safety and field data collection. It pairs with smartphones or tablets, providing in-field access to mapping information. Plus, our robust back office solution provides you with advanced billing options, user configuration tools, and multiple device management.



Trigger an SOS, receive a delivery confirmation, and communicate back and forth with our 24/7 search and rescue monitoring center or a custom corporate emergency response center.



Adjustable tracking intervals from 30 seconds to 4 hours allow you to track the locations of field personnel or assets, including GPS coordinates, speed, time stamp, course and elevation.



Send and receive 160-character text or group messages with GPS coordinates to cell numbers, email addresses or other inReach devices worldwide.* Receive delivery confirmation.



Pair inReach SE with smartphones or tablets to enhance text messaging capabilities or to access downloadable topographic maps and NOAA charts.



inReach SE for enterprise users comes with our robust back office solution for advanced tracking of multiple users, device suspension, user experience control, and other pro features.



Collect and report data in the field with customizable forms to enable faster decision making.

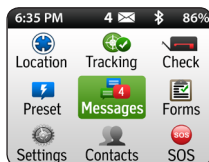
100% Global Coverage



inREACH SE: HOW IT WORKS

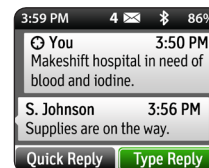
• EASY TO USE HOMESCREEN

Easily access and view on-screen messages, location, tracking information, subscription data usage and user settings.



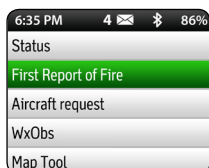
• CONVENIENT 160-CHARACTER MESSAGING

Send and receive text messages worldwide, including a delivery confirmation from the satellite.



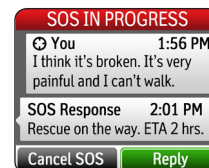
• REMOTE DATA INPUT WITH CUSTOM FORMS

Convenient field data collection in remote locations. Quickly send/receive updated information to headquarters for immediate review. (Custom feature. Contact your sales representative for more details.)



• INTERACTIVE SOS COMMUNICATIONS

Interact with the search and rescue monitoring center to communicate the nature of your distress and stay in touch throughout the rescue process.



*Email, SOS and tracking functions work anywhere in the world; SMS availability may vary by country.

ENTERPRISE SATELLITE AIRTIME PLANS

We understand the unique demands of enterprise operations and have developed six byte-based plans with varying levels of expected usage. These plans are based on the total number of bytes consumed, rather than our consumer plans, which are based on the quantity of messages, tracks and pings. You can optimize the value of your airtime and make a decision on what to use your total byte allotment for — whether you choose to use it all for messaging or all for tracking, the choice is yours. Plus, you can suspend your device when not in use for just \$5 per month.

ENTERPRISE SUPPORTED FEATURES

- SOS and interactive text messaging (sent to 24/7 search and rescue monitoring center); custom SOS routing option available
- Worker or asset tracking: track point intervals ranging from 30 seconds to 4 hours
- Integrate messaging and tracking into corporate services
- Multiple inReach users are viewable on a single MapShare page
- Collect data in the field with customizable forms
- Automatic power-on and tracking
- inReach Portal Connect – Web-based API for viewing and controlling multiple devices
- Free-form, 160-character text messages
- Preset messages
- Ability to suspend for \$5 per month per device
- Unlimited access to downloadable topographic maps and U.S. NOAA charts with a paired mobile device

PLAN DETAILS:

A SOS monitoring service fee from GEOS in the amount of \$2.95 per month will appear separately on your monthly billing statement. Overage fees are rounded to the nearest cent.

Monthly Plan	Monthly Charge (Includes airtime and GEOS fees)	Bundled Bytes (Unused bytes do not rollover)	Overage Fee per 100 Bytes (Billed only for actual bytes used)
DeLorme 1	\$20.45	1,500	\$0.67
DeLorme 2	\$25.90	3,000	\$0.45
DeLorme 3	\$34.70	8,000	\$0.28
DeLorme 4	\$42.20	12,000	\$0.16
DeLorme 5	\$48.20	17,000	\$0.23
DeLorme 6	\$70.45	30,000	\$0.17
Suspend	\$5.00	N/A	N/A

Text Messages (average 80 bytes)—Messages sent and received, with bytes dependent upon message length. Each character is equal to one byte, with a minimum message size of 16 bytes, not including recipients’ contact information. You are charged for both sent and received messages.

Preset Messages and Quick Texts (15 bytes)—Preset messages are short, commonly-used messages that are set up in your back office account and pre-loaded to your inReach ahead of time. Quick Texts are commonly used messages you want to send often instead of writing a custom reply.

Tracking Points (13 bytes)—Flexible tracking intervals ranging anywhere from 30 seconds to four hours to show worker or asset locations. Each standard track point is 13 bytes. Starting and stopping tracking consumes 15 bytes each. Every interval change consumes 17 bytes.

Location Pings with MapShare (25 bytes)—Enables you to see a worker or asset location if inReach is powered on but tracking is not activated.

Check Messages (10 bytes)— Use “Check Messages” icon outside normal listening interval to check for pending incoming messages.

Overages—Refer to any data usage over and above a plan’s allocation. In the chart above, overage costs are represented per 100 bytes. You will be billed for only the amount used. Overage fees are rounded to the nearest cent.

Important Subscription Details: Fees and Activation

An active satellite airtime subscription is required to use inReach. Monthly plan prices do not include: the federal Universal Service Fund Fee and any applicable state and local taxes. There is a one-time subscription activation fee of \$24.95. You can move among the various plans at any time. Moving down a plan or canceling your plan will incur a fee of \$24.95. These subscription plans are exclusively for U.S. and E.U. based activations. Suspend devices when not in use for \$5 per month per device. For more information email enterprise@delorme.com or contact your local sales representative. GEOS 24/7 SOS monitoring service is required with every plan. Custom SOS options available; contact your sales representative.